

## Kalskag Site

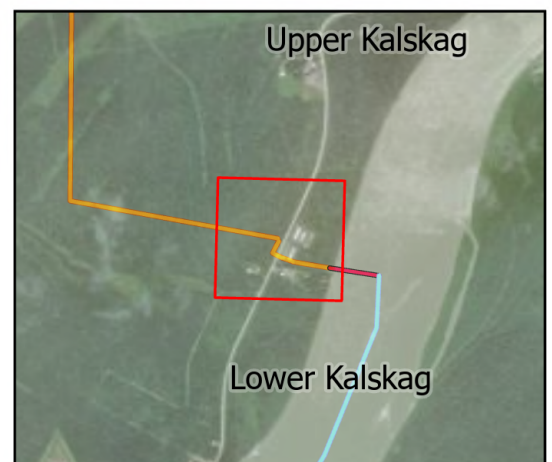
A portion of USS 4413 Tract D, Lot 3  
Owner: City of Upper Kalskag

Proposed Site

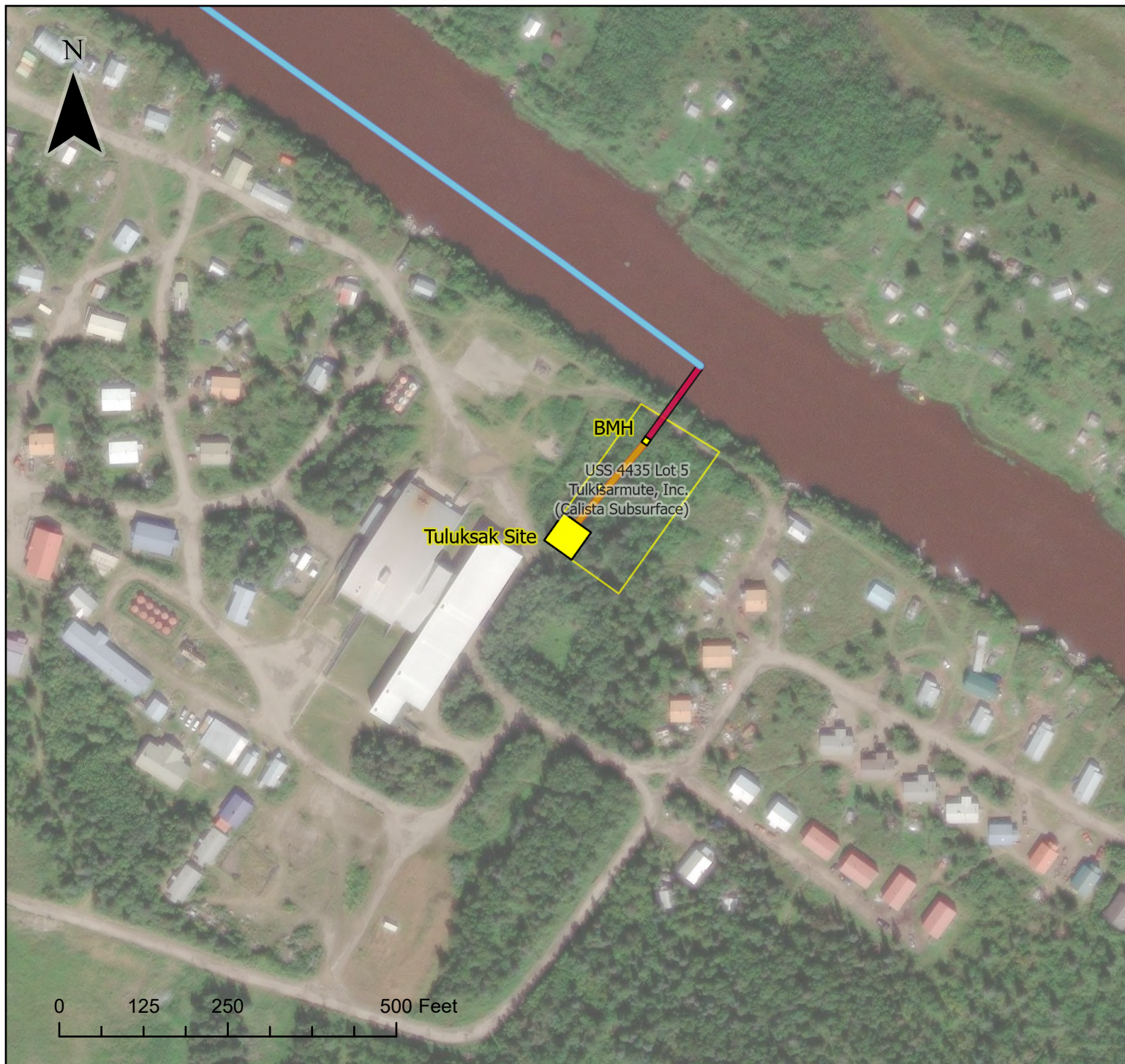
### Broadband Route

Directional Drilling  
 Overland  
 Submerged Cable

**\*Draft sites for consideration only**







## Tuluksak Site

A portion of USS 4435 Lot 5  
Owner: Tulkisarmute, Inc.

Proposed Site

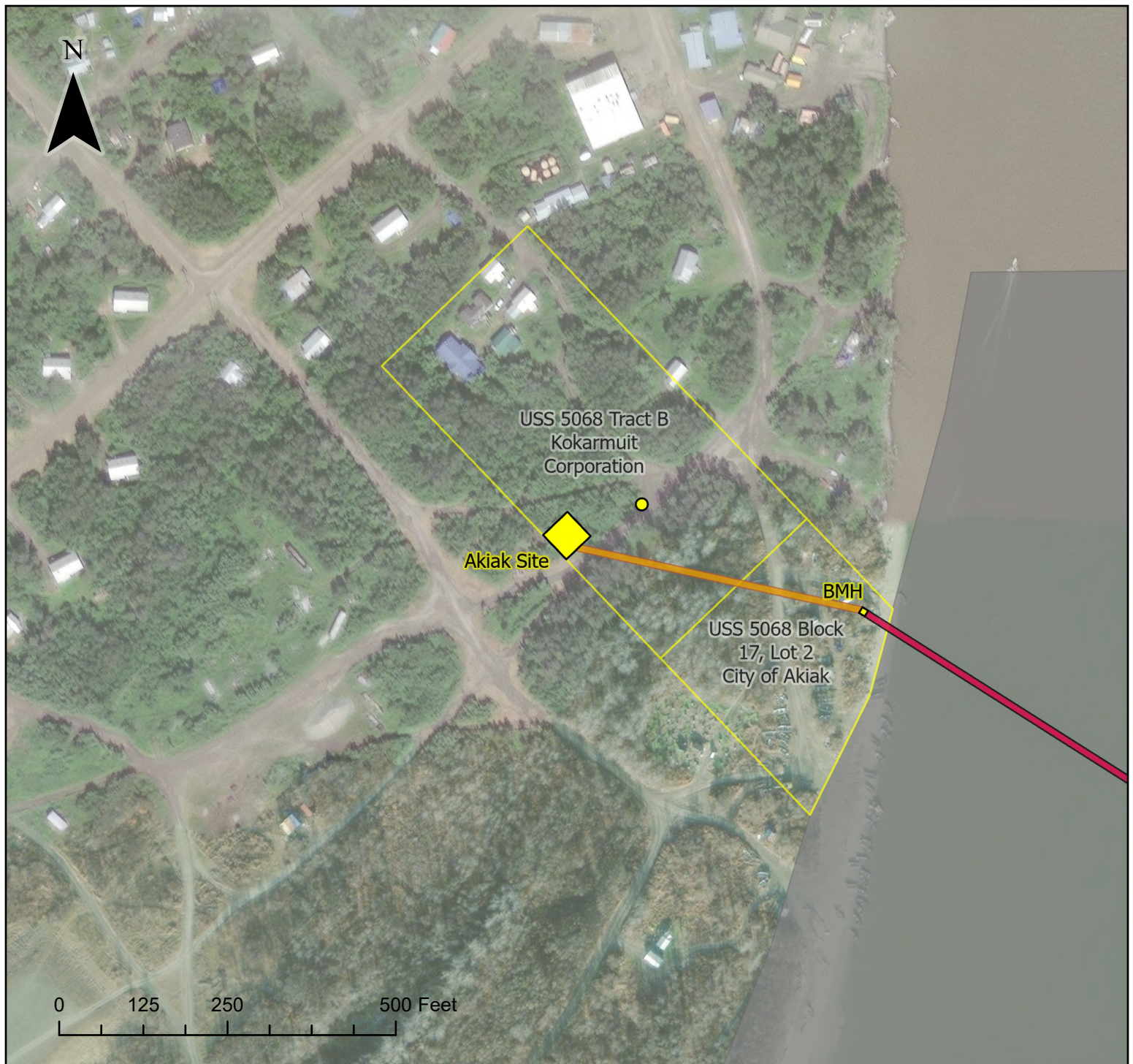
### Broadband Route

Directional Drilling  
 Overland  
 Submerged Cable



**\*Draft sites for consideration only**





## Akiak Site

A portion of USS 5068 Tract B  
Owner: Kokarmuit Corporation

Proposed Site

### Broadband Route

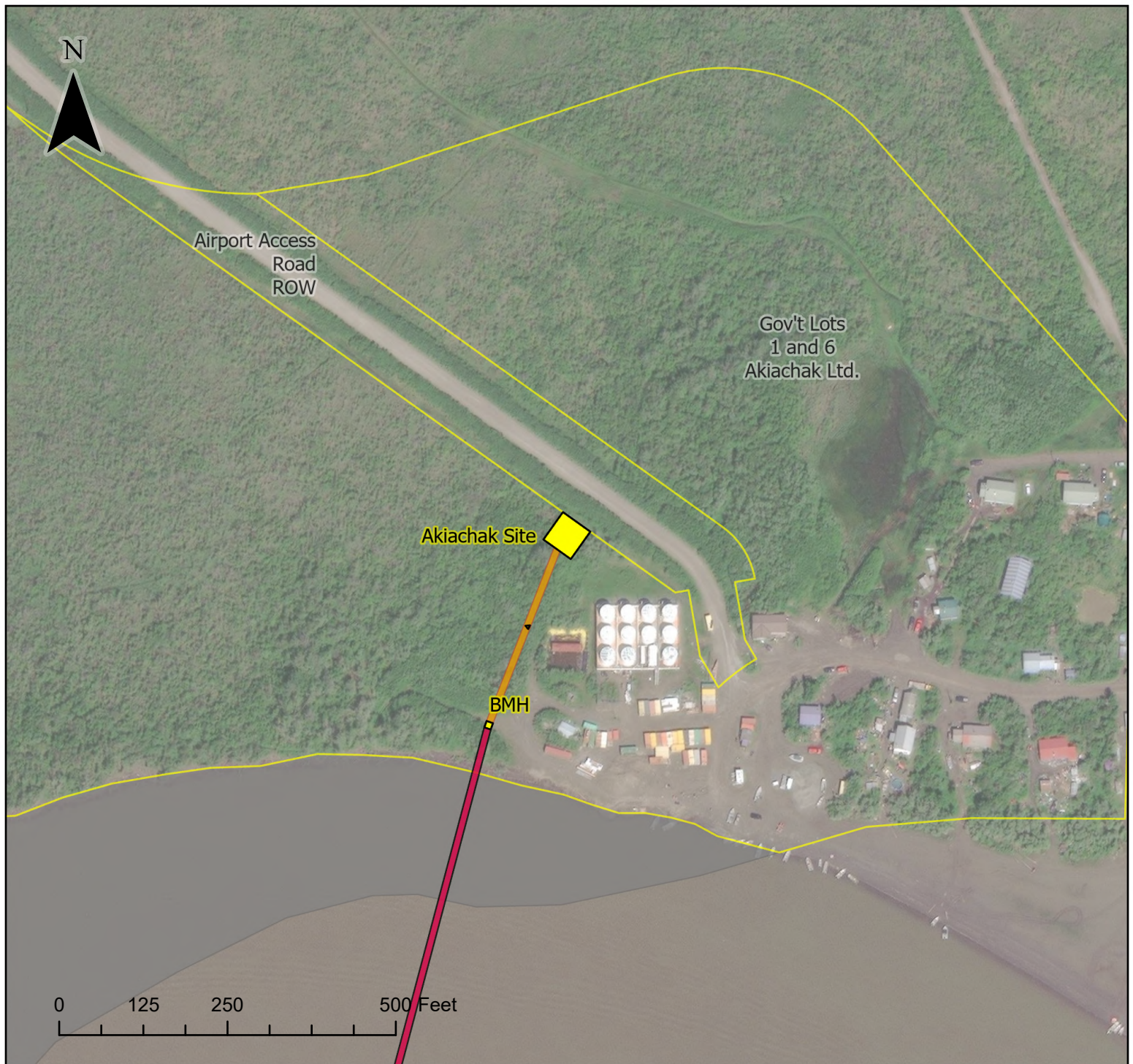
Directional Drilling  
 Overland  
 Submerged Cable

**\*Draft sites for consideration only**

Central Sites Map Book  
 7/31/2024 1:49 PM  
 Service Layer Credits: Earthstar Geographics, Source: Esri, Maxar, Earthstar Geographics, and the GIS User Community







## Akiachak Site

A portion of Gov't Lots 1 and 6  
Owner: Akiachak Ltd.

Proposed Site

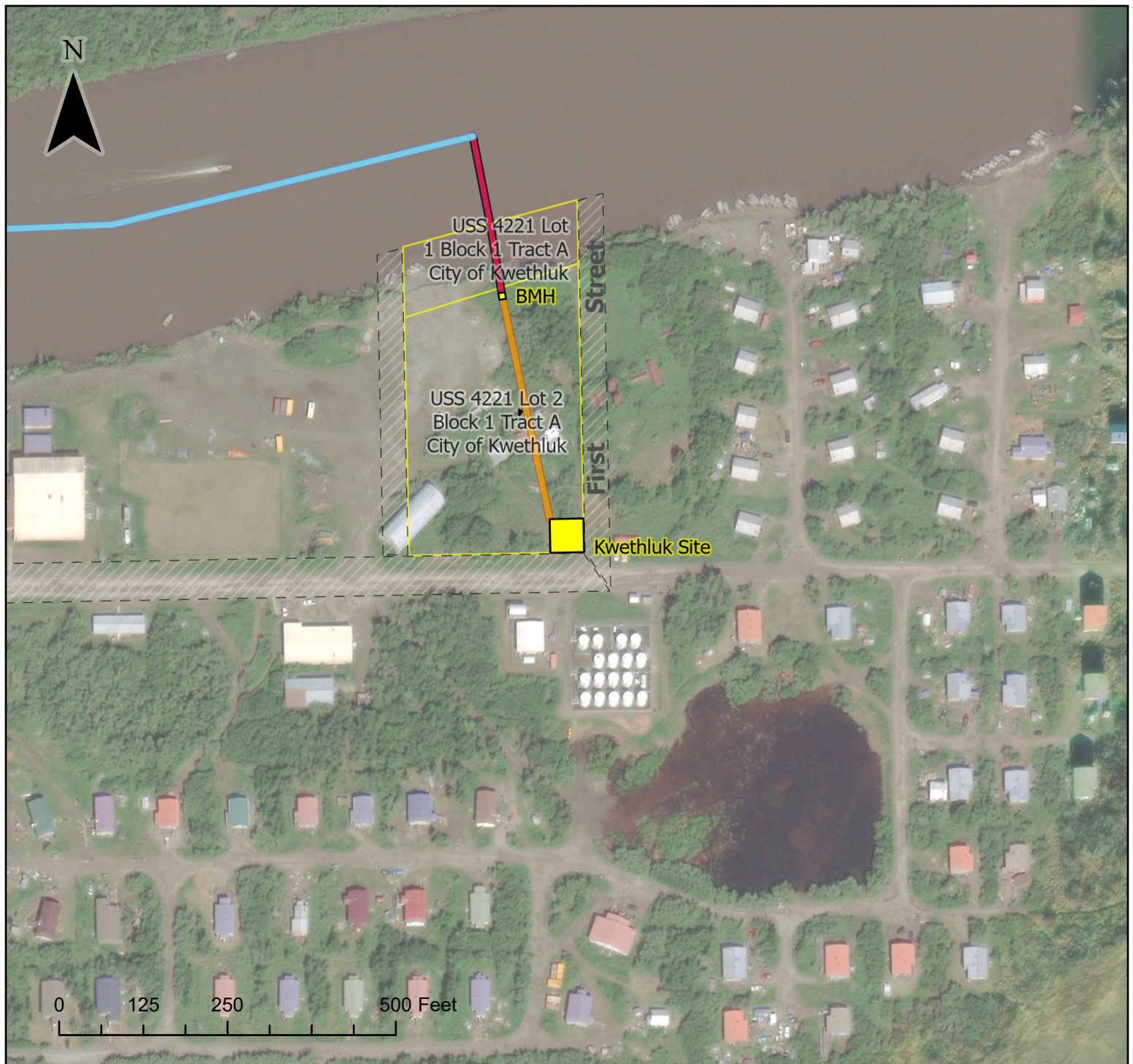
### Broadband Route

- Directional Drilling
- Overland
- Submerged Cable

**\*Draft sites for consideration only**







## Kwethluk Site

A portion of USS 4221 Tract A  
Owner: City of Kwethluk

Proposed Site

### Broadband Route

— Directional Drilling

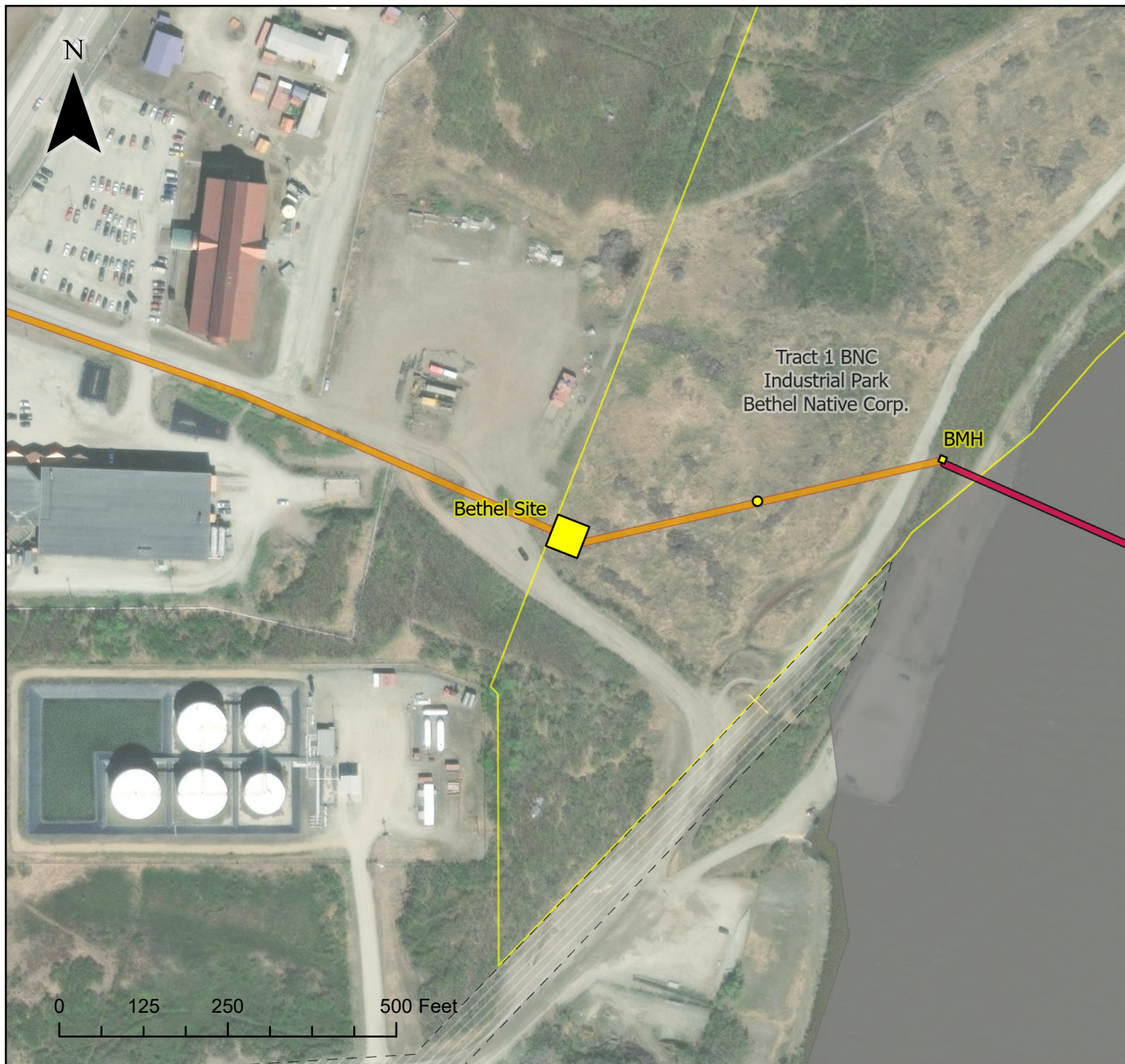
— Overland

— Submerged Cable



**\*Draft sites for consideration only**





## Bethel Site

A portion of Lot 1, BNC Industrial Park  
Owner: Bethel Native Corp.

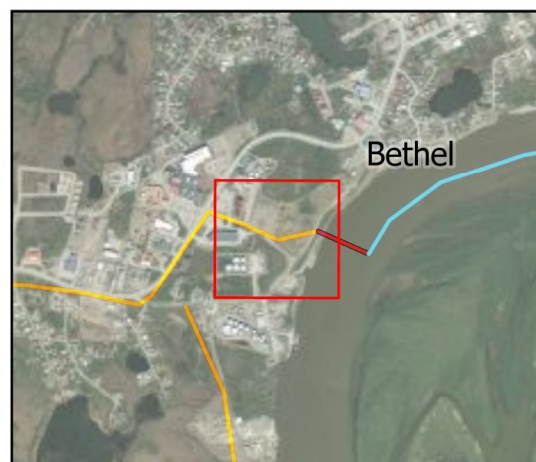
Proposed Site

### Broadband Route

Directional Drilling

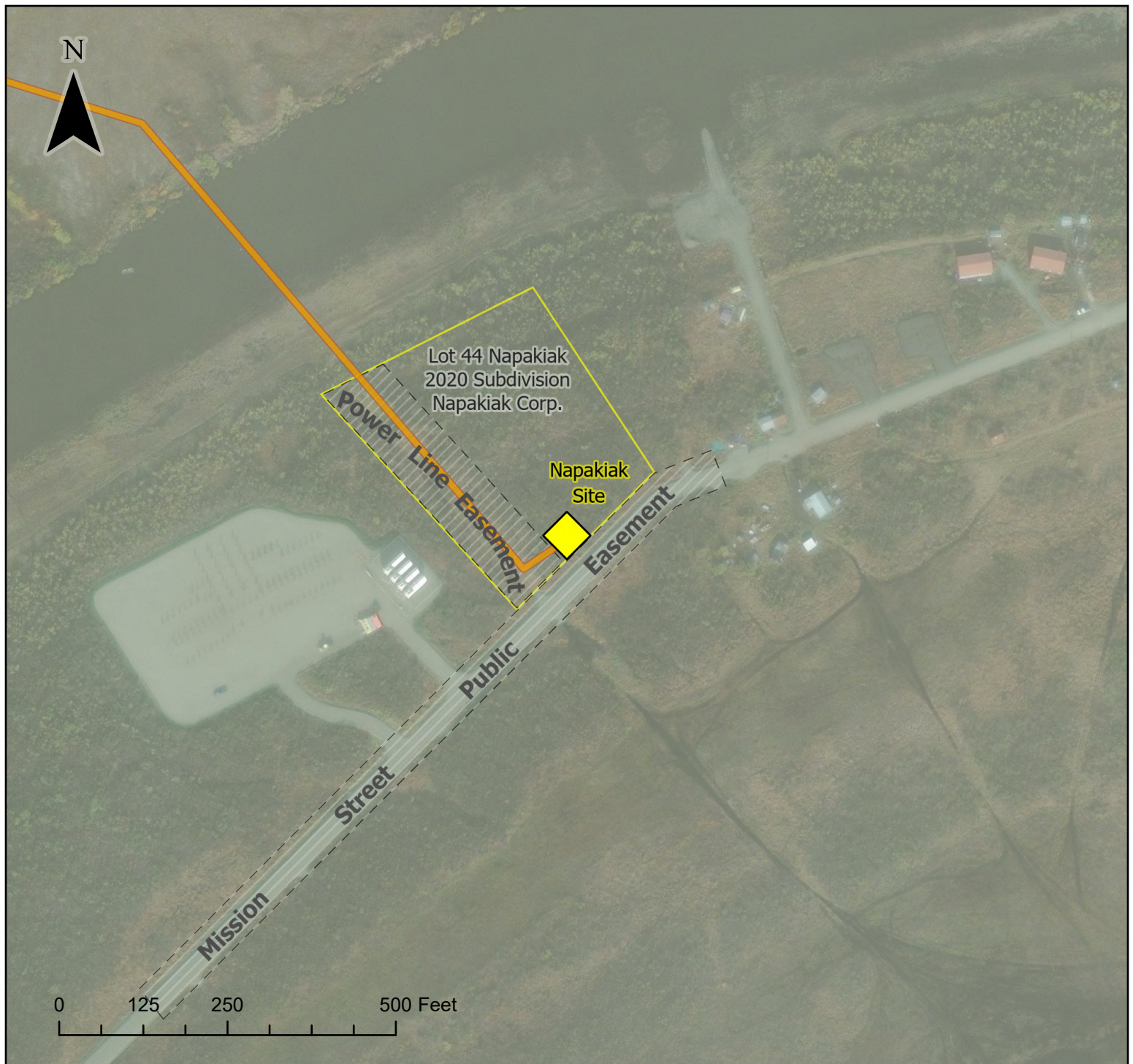
Overland

Submerged Cable



**\*Draft sites for consideration only**





## Napakiak Site

A portion of Lot 44 Napakiak 2020  
Subdivision  
Owner: Napakiak Corp.

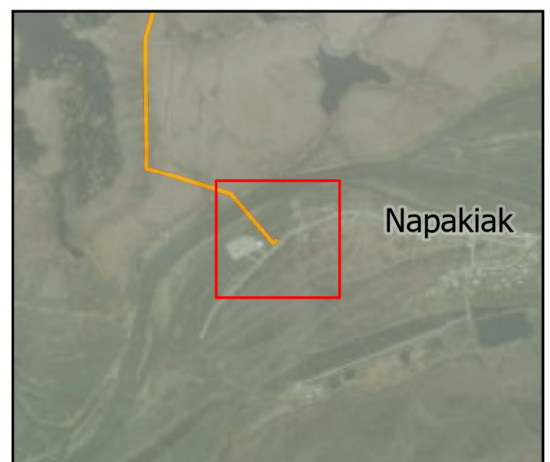
Proposed Site

### Broadband Route

Directional Drilling

Overland

Submerged Cable



**\*Draft sites for consideration only**